

Tuttle Creek Lake



Kansas

2005

Warning
Tuttle Creek Lake has numerous underwater hazards. Be especially watchful for submerged stumps, logs and other obstructions, particularly in shallow water along the shoreline.

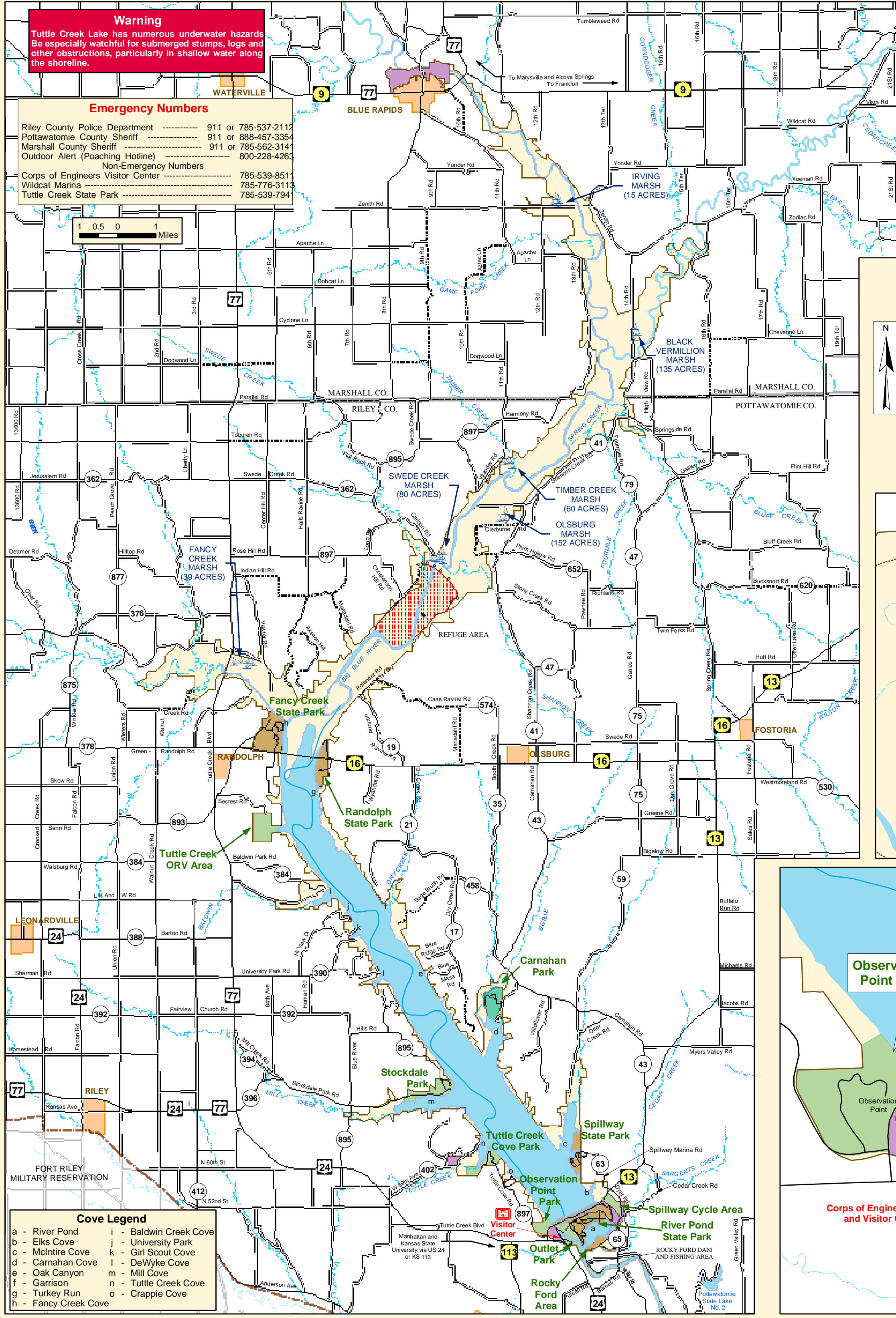
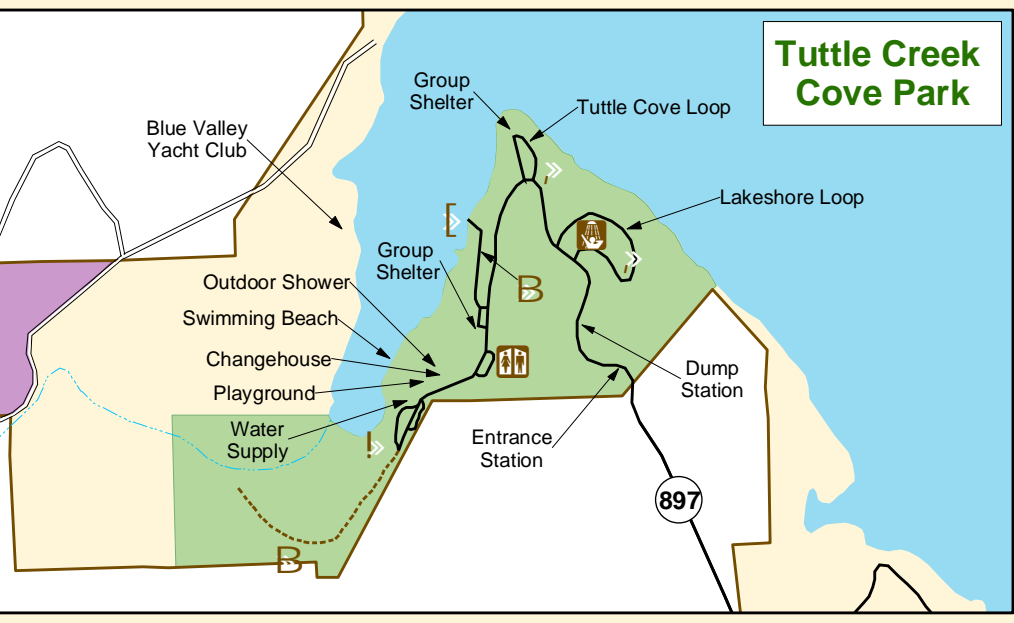
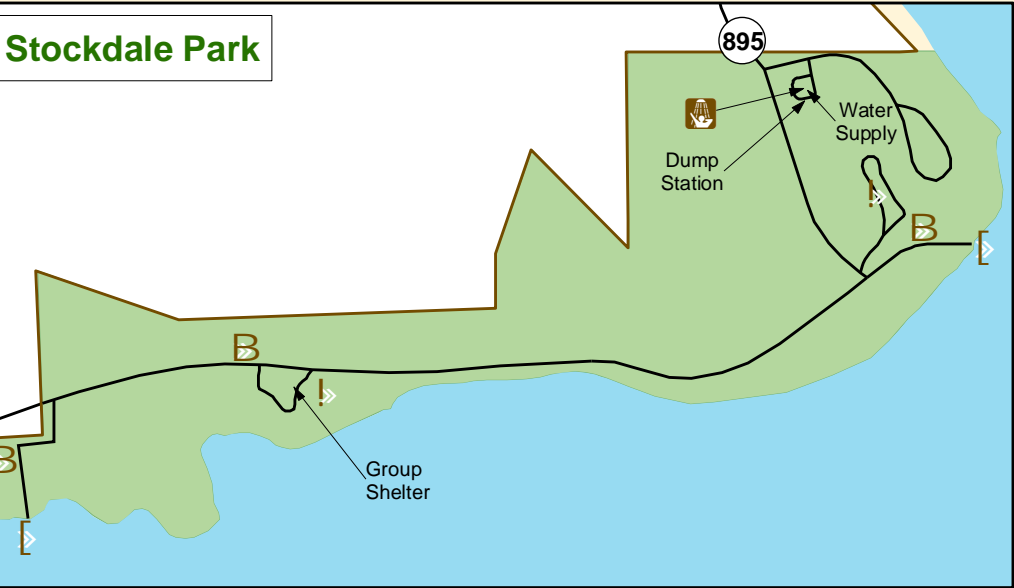
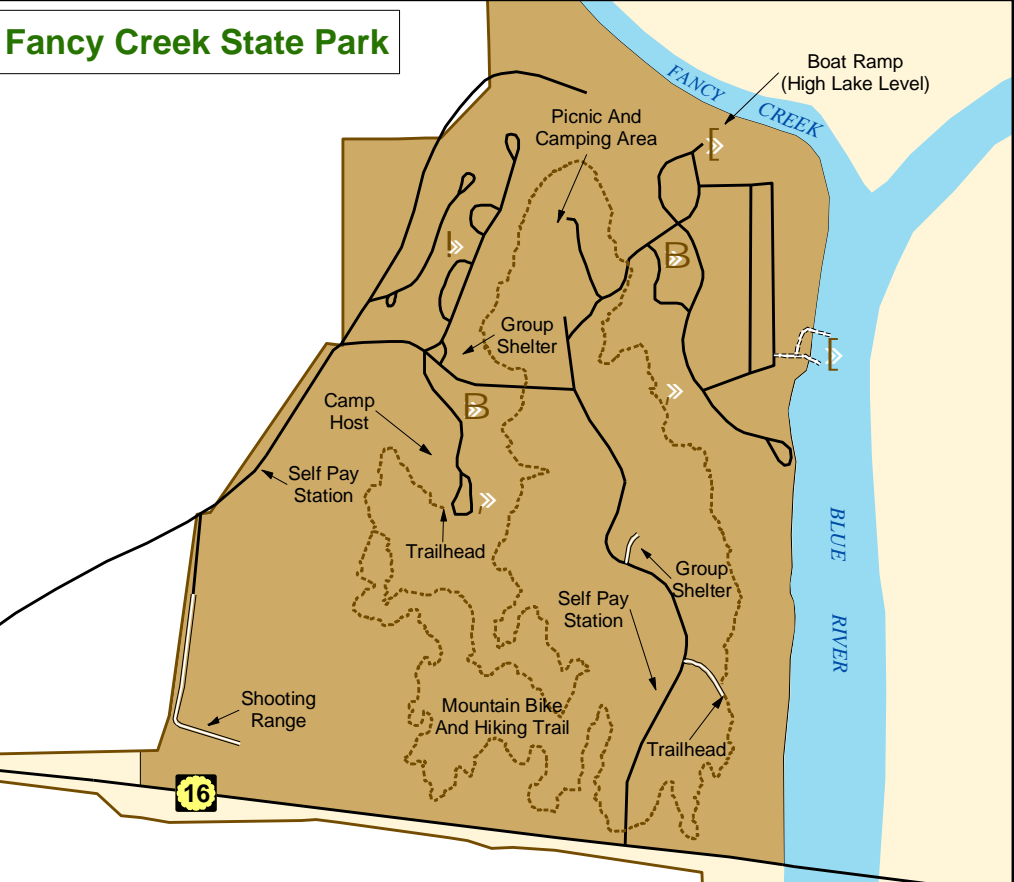
Emergency Numbers

Riley County Police Department 911 or 785-537-2112
 Pottawatomie County Sheriff 911 or 888-457-3354
 Marshall County Sheriff 911 or 785-562-3141
 Outdoor Alert (Poaching Hotline) 800-228-4263

Non-Emergency Numbers
 Corps of Engineers Visitor Center 785-539-8511
 Wildcat Marina 785-776-3113
 Tuttle Creek State Park 785-539-7941

PARKS	FACILITIES															
	Boat Ramp	Picnic Tables	Restrooms	Water Supply	Camping	Swimming	Showers	Dump Station	RV Hookup	Nature Trail	Playground	Fishing Dock	Multipurpose Trail	Marina	Cabins	Shooting Range
Outlet																
River Pond State Park	•	•	•	•	•	•	•	•	•	•	•	•	•	•	•	•
Spillway State Park	•	•	•	•	•	•	•	•	•	•	•	•	•	•	•	•
Carnahan Creek	•	•	•	•	•	•	•	•	•	•	•	•	•	•	•	•
Randolph State Park	•	•	•	•	•	•	•	•	•	•	•	•	•	•	•	•
Fancy Creek State Park	•	•	•	•	•	•	•	•	•	•	•	•	•	•	•	•
ORV Area	•	•	•	•	•	•	•	•	•	•	•	•	•	•	•	•
Stockdale	•	•	•	•	•	•	•	•	•	•	•	•	•	•	•	•
Tuttle Creek Cove	•	•	•	•	•	•	•	•	•	•	•	•	•	•	•	•
Observation Point	•	•	•	•	•	•	•	•	•	•	•	•	•	•	•	•
Spillway Cycle Area	•	•	•	•	•	•	•	•	•	•	•	•	•	•	•	•
Rocky Ford Area	•	•	•	•	•	•	•	•	•	•	•	•	•	•	•	•

Note: The Boat Ramp in Randolph State Park is accessible only during high lake levels.
 2 *Handicap Accessible Facility Available



MILEAGE CHART

	Manhattan	River Pond State Park	Spillway Cycle Area	Spillway State Park	Carnahan	Fancy Creek State Park	ORV Area	Stockdale	Tuttle Creek Cove
Visitor Center	5	1	3	4	11	21	22	10	3
Tuttle Creek Cove	8	4	5	6	13	24	25	12	
Stockdale	14	11	11	12	20	14	14		
ORV Area	27	23	25	26	18	4			
Fancy Creek State Park	26	22	24	25	14				
Carnahan	15	10	9	10					
Spillway State Park	9	3	2						
Spillway Cycle Area	7	2							
River Pond State Park	6								

Legend

- Paved Road
- Gravel Road
- Unimproved Road
- Trail
- Stream
- Corps of Engineers Boundary
- Public Land (Hunting Allowed)
- Administrative Area (No Hunting)
- Corps of Engineers Park
- State Park
- County Park
- Refuge Area (No Hunting)
- Boat Ramp
- Vault Toilet
- Comfort Station
- Shower
- RV Camping (With Hookup)
- Camping Area

